United States Department of Agriculture
Natural Resources Conservation Service

OMB No. 0578-0030
NRCS-PDM-20

DAMAGE SURVEY REPORT (DSR)
Emergency Watershed Protection Program – Recovery

NRCS Entry Only
Eligible: YES [X] NO [ ]
Approved: YES [X] NO [ ]
Funding Priority Number (from Section 4) 1e
Limited Resource Area: YES [ ] NO [X]

Section 1A

Date of Report: 11/07/2005

DSR Number: 103-05-047K Project Number: _____

Section 1B Sponsor Information

Sponsor Name: City of Slidell

Address: 2056 Second Street

City/State Zip: Slidell, LA 704

Telephone Number: (985) 646-4270 Fax: _____

Section 1C Site Location Information

County: St. Tammany State: LA Congressional District: 01

Latitude: See Comments Longitude: See Comments Section: 36 Township: 8S Range: 14E

UTM Coordinates: 16

Drainage Name: Old W-15 Ditch Reach: 500 LF

Damage Description: Debris is reducing the capacity of Canal. Drainage is severely impeded. Debris consists mostly trees.

Section 1D Site Evaluation

All answers in this Section must be YES in order to be eligible for EWP assistance.

Site Eligibility	YES	NO	Remarks
Damage was a result of a natural disaster?*	✓		Hurricane Katrina - August 29, 2005
Recovery measures would be for runoff retardation or soil erosion prevention?*	✓		
Threat to life and/or property?*	✓		
Event caused a sudden impairment in the watershed?*	✓		
Imminent threat was created by this event?**	✓		
For structural repairs, not repaired twice within ten years?**	✓		
Site Defensibility			
Economic, environmental, and social documentation adequate to warrant action (Go to pages 3, 4, 5 and 6 ***)	✓		
Proposed action technically viable? (Go to Page 9 ***)	✓		

Have all the appropriate steps been taken to ensure that all segments of the affected population have been informed of the EWP program and its possible effects? YES [✓] NO [ ]

Comments: Start 30.297919, 89.745490
End 30.295699, 89.746363

* Statutory
** Regulation
*** DSR Pages 3 through 5 are required to support the decisions recorded on this summary page. If additional space is needed on this or any other page in this form, add appropriate pages.

DSR NO: 103-05-047K

Section 1E Proposed Action

Describe the preferred alternative from Findings: Section 5 A:

Removal of storm debris from channel using conventional methods involving sawyers, cable equipment and Trackhoe.

Total installation cost identified in this DSR: Section 3: $ 18,440.00

Section 1F NRCS State Office Review and Approval

Reviewed By: _____ Date Reviewed: 12/7/05
State EWP Program Manager

Approved By: Donald W. Gohmert Date Approved: 12/8/05
State Conservationist

PRIVACY ACT AND PUBLIC BURDEN STATEMENT

NOTE: The following statement is made in accordance with the Privacy Act of 1974, (5 U.S.C. 552a) and the Paperwork Reduction Act of 1995, as amended. The authority for requesting the following information is 7 CFR 624 (EWP) and Section 216 of the Flood Control Act of 1950, Public Law 81-516, 33 U.S.C. 701b-1; and Section 403 of the Agricultural Credit Act of 1978, Public Law 95334, as amended by Section 382, of the Federal Agriculture Improvement and Reform Act of 1996, Public Law 104-127, 16 U.S.C. 2203. EWP, through local sponsors, provides emergency measures for runoff retardation and erosion control to areas where a sudden impairment of a watershed threatens life or property. The Secretary of Agriculture has delegated the administration of EWP to the Chief or NRCS on state, tribal and private lands.

Signing this form indicates the sponsor concurs and agrees to provide the regional cost-share to implement the EWP recovery measure(s) determined eligible by NRCS under the terms and conditions of the program authority. Failure to provide a signature will result in the applicant being unable to apply for or receive a grant the applicable program authorities. Once signed by the sponsor, this information may not be provided to other agencies, IRS, Department of Justice, or other State or Federal Law Enforcement agencies, and in response to a court or administrative tribunal.

The provisions of criminal and civil fraud statutes, including 18 U.S.C. 286, 287, 371, 641, 651, 1001; 15 U.S.C. 714m; and 31 U.S.C. 3729 may also be applicable to the information provided. According to the Paperwork Reduction Act of 1995, an agency may not conduct or sponsor, and a person is not required to respond to a collection of information unless it displays a valid OMB control number. The valid OMB control number for this information collection is 0578-0030. The time required to complete this information collection is estimated to average 117/1.96 minutes/hours per response, including the time for reviewing instructions, searching existing data sources, field reviews, gathering, designing, and maintaining the data needed, and completing and reviewing the collection information.

USDA NONDISCRIMINATION STATEMENT

"The U.S. Department of Agriculture (USDA) prohibits discrimination in all its programs and activities on the basis of race, color, national origin, age, disability, and where applicable, sex, martial status, familial status, parental status, religion, sexual orientation, genetic information, political beliefs, reprisal, or because all or part of an individual's income is derived from any public assistance program. (Not all prohibited bases apply to all programms.) Persons with disabilities who require alternative means for communication of program information (Braille, large print, audiotape, etc.) should contact USDA's TARGET Center at (202)720-2600 (vocie and TDD). To file a complaint of discrimination, write to USDA, Director, Office of Civil Rights, 1400 Independence Avenue, SW., Washington, DC 20250-9410, or call (800)795-3272 (voice) or (202) 720-6382 (TDD). USDA is an equal opportunity provider and employer.

Civil Rights Statement of Assurance

The program or activities conducted under this agreement will be in compliance with the nondiscrimination provisions contained in the Titles VI and VII of the Civil Rights Act of 1964, as amended; the Civil Rights Restoration Act of 1987 (Public Law 100-259); and other nondiscrimination statutes: namely, Section 504 of the Rehabilitation Act of 1973, Title IX of the Amendments of 1972, the Age Discrimination Act of 1975, and the Americans with Disabilities Act of 1990. They will also be in accordance with regulations of the Secretary of Agriculture (7 CFR 15, 15a, and 15b), which provide that no person in the United States shall on the grounds of race, color, national origin, gender, religion, age or disability, be excluded from participation in, be denied the benefits of, or otherwise subjected to discrimination under any program or activity receiving Federal financial assistance from the U.S. Department of Agriculture or any agency thereof.

DSR NO: 103-05-047K

Section 2 Environmental Evaluation

2A Resource Concerns	2B Existing Condition	2C Alternative Designation		
		Proposed Action	No Action	Alternative
		Debris removal using conventional equipment	Leave debris in stream	Debris removal using helicopter
		2D Effects of Alternatives		
Soil				
Bank erosion	20 tons/acre	5 tons/acre	20 tons/acre	5 tons/acre
Soil quality	Soil quality reduced	Soil quality improved	Soil quality reduced	Soil quality improved
Water				
Downstream water rights	N/A	N/A	N/A	N/A
DO	Low/potential problem	Improved DO	Low /potential problem	Improved DO
BOD	Raised BOD	Lower BOD	Raised BOD	Lower BOD
SS/Turbidity	Increased SS/turbidity	Decreased SS/turbidity	Increased SS/turbidity	Decreased SS/turbidity
Air				
PM-10	attainment	attainment	attainment	attainment
Plant				
Aquatic health/vigor	Poor	Improved	Poor	Improved
Trees	Inadequate root mass	Restore root mass capability to trees to reestablish along bank	Inadequate root mass	Restore root mass capability to trees to reestablish along bank
Animal				
Aquatic habitat	Ecological balance upset	Ecological balance restored	Ecological balance upset	Ecological balance restored
Forest habitat	Ecological balance upset	Ecological balance restored	Ecological balance upset	Ecological balance restored
Other				
Aesthetics	Poor due to clutter	Improved	Poor due to clutter	Improved
Vector	Increased potential	restore flow patterns	Increased potential	restore flow patterns

DSR NO: 103-05-047K

Section 2E Special Environmental Concerns

Resource Consideration	Existing Condition	Alternatives and Effects		
		Proposed Action	No Action	Alternative
Clean Water Act Waters of the U.S.	CWA permit will be required by sponsor if work is to be done in channel.	CWA permit required	No Permit	CWA permit required
Coastal Zone Management Areas	A CUP permit will be required	CUP permit will be required	No Permit	CUP permit will be required
Coral Reefs	N/A	N/A	N/A	N/A
Cultural Resources	(FOTG) none observed on-site	(FOTG) none observed on-site	(FOTG) none observed on-site	(FOTG) none observed on-site
Endangered and Threatened Species	(FOTG) (Federal/State lists) none observed on-site	(FOTG) (Federal/State lists) none observed on-site	(FOTG) (Federal/State lists) none observed on-site	(FOTG) (Federal/State lists) none observed on-site
Environmental Justice	N/A	N/A	N/A	N/A
Essential Fish Habitat	(FOTG) No EFH	(FOTG) No EFH	(FOTG) No EFH	(FOTG) No EFH
Fish and Wildlife Coordination	State level review by project type with USFWS&LDWF; Consultation not required for debris removal.	State level review by project type with USFWS&LDWF; Consultation not required.	State level review by project type with USFWS&LDWF; Consultation not required.	State level review by project type with USFWS&LDWF; Consultation not required.
Floodplain Management	100-year floodplain function is impaired	100-year floodplain function restored	100-year floodplain function is impaired	100-year floodplain function restored
Invasive Species	None identified	None identified	None identified	None identified
Migratory Birds	Food&cover quality reduced	Food&cover quality improved	Food&cover quality reduced	Food&cover quality improved
Natural Areas	(FOTG) None present	(FOTG) None present	(FOTG) None present	(FOTG) None present
Prime and Unique Farmlands	(FOTG) None present	(FOTG) None present	(FOTG) None present	(FOTG) None present
Riparian Areas	Riparian habitat impacted by flooding due to debris accumulation	Riparian habitat improved by debris removal	Riparian habitat impacted by flooding due to debris accumulation	Riparian habitat improved by debris removal
Scenic Beauty	(FOTG) None present	(FOTG) None present	(FOTG) None present	(FOTG) None present
Wetlands	1 ac watershed area total	improve quality	N/A	improve quality
Wild and Scenic Rivers	(FOTG) (LDWF scenic streams list) None noted on site	(FOTG) (LDWF scenic streams list) None noted on site	(FOTG) (LDWF scenic streams list) None noted on site	(FOTG) (LDWF scenic streams list) None noted on site

Completed By: Kris Davis Date: 10/11/2005

DSR NO: 103-05-047K

Section 2Economic

This section must be completed by each alternative considered (attach additional sheets as necessary).

	Future Damages ($)	Damage Factor (%)	Near Term Damage Reduction
Properties Protected (Private)			
8 Homes @ * 50,000 / Home.	400,000.00	25	100,000.00
Properties Protected (Public)			
Business Losses			
Other			
		Total Near Term Damage Reduction $	100,000.00
		Net Benefit (Total Near Term Damage Reduction minus Cost from Section 3)	81,560.00

Completed By: AB Date: 11/07/2005

Section 2G Social Consideration This section must be completed by each alternative considered

(attach additional sheets as necessary).

	YES	NO	Remarks
Has there been a loss of life as a result of the watershed impairment?	☐	✔	Not in the immediate area but several deaths attributable to the storm occurred in the Parish
Is there the potential for loss of life due to damages from the watershed impairment?	✔	☐	
Has access to a hospital or medical facility been impaired by watershed impairment?	✔	☐	Yes - many downed trees blocking access
Has the community as a whole been adversely impacted by the watershed impairment (life and property ceases to operate in a normal capacity)	✔	☐	Impairment increased flooding impacts throughout the community
Is there a lack or has there been a reduction of public safety due to watershed impairment?	✔	☐	

Completed By: AB Date: 11/01/2005

DSR NO: _____
103-05-047K

Section 2 Group Representation and Disability Information

This section is completed only for the preferred alternative selected.

Group Representation	Number
American Indian/Alaska Native Female Hispanic	
American Indian/Alaska Native Female Non-Hispanic	
American Indian/Alaska Native Male Hispanic	
American Indian/Alaska Native Male Non-Hispanic	
Asian Female Hispanic	
Asian Female Non-Hispanic	
Asian Male Hispanic	
Asian Male Non-Hispanic	
Black or African American Female Hispanic	
Black or African American Female Non-Hispanic	4
Black or African American Male Hispanic	
Black or African American Male Non-Hispanic	4
Hawaiian Native/Pacific Islander Female Hispanic	
Hawaiian Native/Pacific Islander Female Non-Hispanic	
Hawaiian Native/Pacific Islander Male Hispanic	
Hawaiian Native/Pacific Islander Male Non-Hispanic	
White Female Hispanic	
White Female Non-Hispanic	8
White Male Hispanic	
White Male Non-Hispanic	8
Total Group	24

Census tract(s)_____

Completed By: AB _____ Date: 11/07/2005 _____

Section 21. Required consultation or coordination between the lead agency and/or the RFO and another governmental unit including tribes:

Easements, permissions, or permits:

Access permission will be required.

Sponsor shall obtain a CWA permit prior to construction in channel.

Sponsor shall obtain a CUP permit prior to construction since the canal is within a Coastal Management Zone.

The sponsor shall obtain a Water Quality Certification

Mitigation Description:

Avoid impacts to southern side of channel to prevent damage to riparian zone adjacent to channel. Work should be conducted from northern side of channel whenever possible.

Debris will be disposed of off-site to minimize impacts to adjacent riparian areas and to minimize detriment to fish habitat within stream when possible.

Agencies, persons, and references consulted, or to be consulted:

City of Slidell
St. Tammany Parish Government
USACOE
LDEQ
LDWF
LDNR

DSR NO: 103-05-047K

Section 3 Engineering Cost Estimate

Completed By: BL Date: 10/27/2005

This section must be completed by each alternative considered (attach additional sheets as necessary).

Proposed Recovery Measure (including mitigation)	Quantity	Units	Unit Cost ($)	Amount ($)
Proposed Action- Debris removal with conventional equipment				0.00
Debris removal	500	LF	25.28	12,640.00
Mobilization & Demobilization	1	LS	5,000.00	5,000.00
Seeding, Sprigging and Mulching	4	Ac	200.00	800.00
				0.00
				0.00
				0.00
				0.00
				0.00
				0.00
				0.00
				0.00
				0.00
				0.00
				0.00
				0.00
				0.00
				0.00
				0.00
			Total Installation Cost (Enter in Section 1F)$	18,440.00

Unit Abbreviations:

AC	Acre	LS	Lump Sum
CY	Cubic Yard	SF	Square Feet
EA	Each	SY	Square Yard
HR	Hour	TN	Ton
LF	Linear Feet	Other (Specifiy)	

DSR NO: 103-05-047K

Section 4 NRCS Entry Funding Priority

Complete the following section to compute the funding priority for the recovery measures in this application (see instructions on page 10).

Priority Ranking Criteria	Yes	No		Ranking Number Plus Modifier
1. Is this an exigency situation?	☑	☐		1 e
2. Is this a site where there is serious, but not immediate threat to human life?	☐	☐		
3. Is this a site where buildings, utilities, or other important infrastructure components are threatened?	☐	☐		
4. Is this site a funding priority established by the NRCS Chief?	☐	☐		
The following are modifiers for the above criteria			**Modifier**	
a. Will the proposed action or alternatives protect or conserve federally-listed threatened and endangered species or critical habitat?				
b. Will the proposed action or alternatives protect or conserve cultural sites listed on the National Register of Historic Places?				
c. Will the proposed action or alternatives protect or conserve prime or important farmland?				
d. Will the proposed action or alternatives protect or conserve existing wetlands?				
a. Will the proposed action or alternatives maintain or improve current water quality conditions?			e	
f. Will the proposed action or alternatives protect or conserve unique habitat, including but not limited to, areas inhabited by State-listed species, fish and wildlife management area, or State identified sensitive habitats?				

Enter priority computation in Section 1A, NRCS Entry, Funding priority number.

Remarks:

DSR NO: 103-05-047K

Section 5A Findings

Finding: Indicate the preferred alternative from Section 2 (Enter to Section 1E):

Removal of Storm debris from channel by conventional methods.

I have considered the effects of the action and the alternatives on the Environmental Economic, Social; the Special Environmental Concerns; and the extraordinary circumstances (40 CFR 1508.27). I find for the reasons stated below, that the preferred alternative:

✓ Has been sufficiently analyzed in the EWP PEIS (reference all that apply)
Chapter 5.2.2.1.2
Chapter ~~5.2.2.2~~ BM
Chapter _____
Chapter _____
Chapter _____

____ May require the preparation of an environmental assessment or environmental impact statement.
The action will be referred to the NRCS State Office on this date:

NRCS representative of the DSR team

Title: District Conservationist Date: 11/07/2005

Section 5B Comments:

Section 5C **Sponsor Concurrence:**

Sponsor Representative

Title: Drainage Supervisor Date: 11/7/2005

Section 6 Attachments:

A. Location Map
B. Site Plan or Sketches
C. Other (explain)

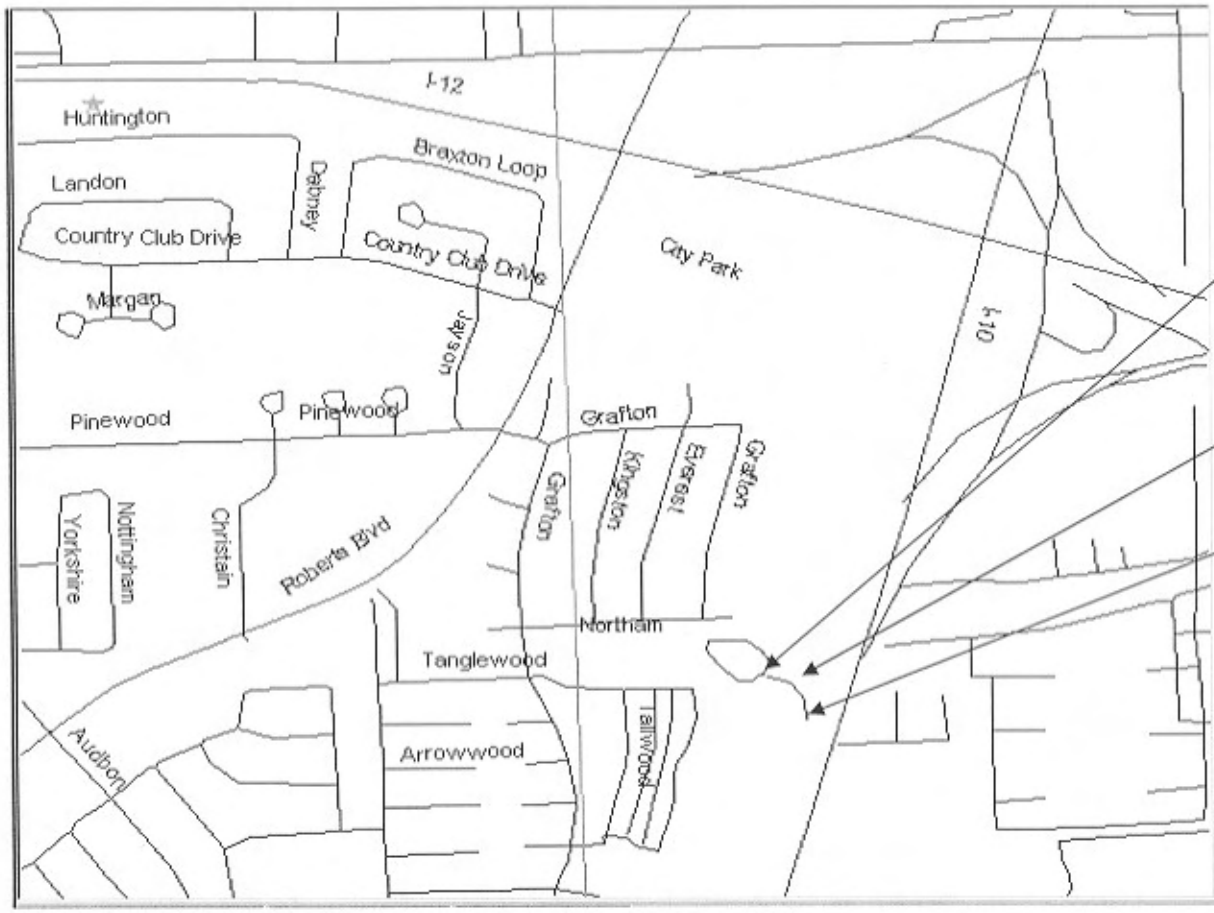

Old W-15 Ditch
City of Slidell
Reach 500 Ft
Township 8-S
Range 14-E
Section 36

Stop Long -89.746363
Lat 30.298699

Old W-15 Ditch

Start Long -89.745490
Lat 30.297917

Quad Map
Hasswood SE 3008943


I-12
Huntington
Landon
Country Club Drive
Johnny
Braxton Loop
Country Club Drive
City Park
Morgan
Jayson
I-10
Pinewood
Pinewood
Grafton
Grafton
Kingston
Everest
Grafton
Yorkshire
Nottingham
Christain
Roberts Blvd
Northam
Tanglewood
Tallwood
Audbon
Arrowwood
Pixel Value: 5.133 m
Lon: -89.741746°
Lat: 30.296133°
Start
Exploring - ...
Microsoft E...
Microsoft A...
ViewPoint

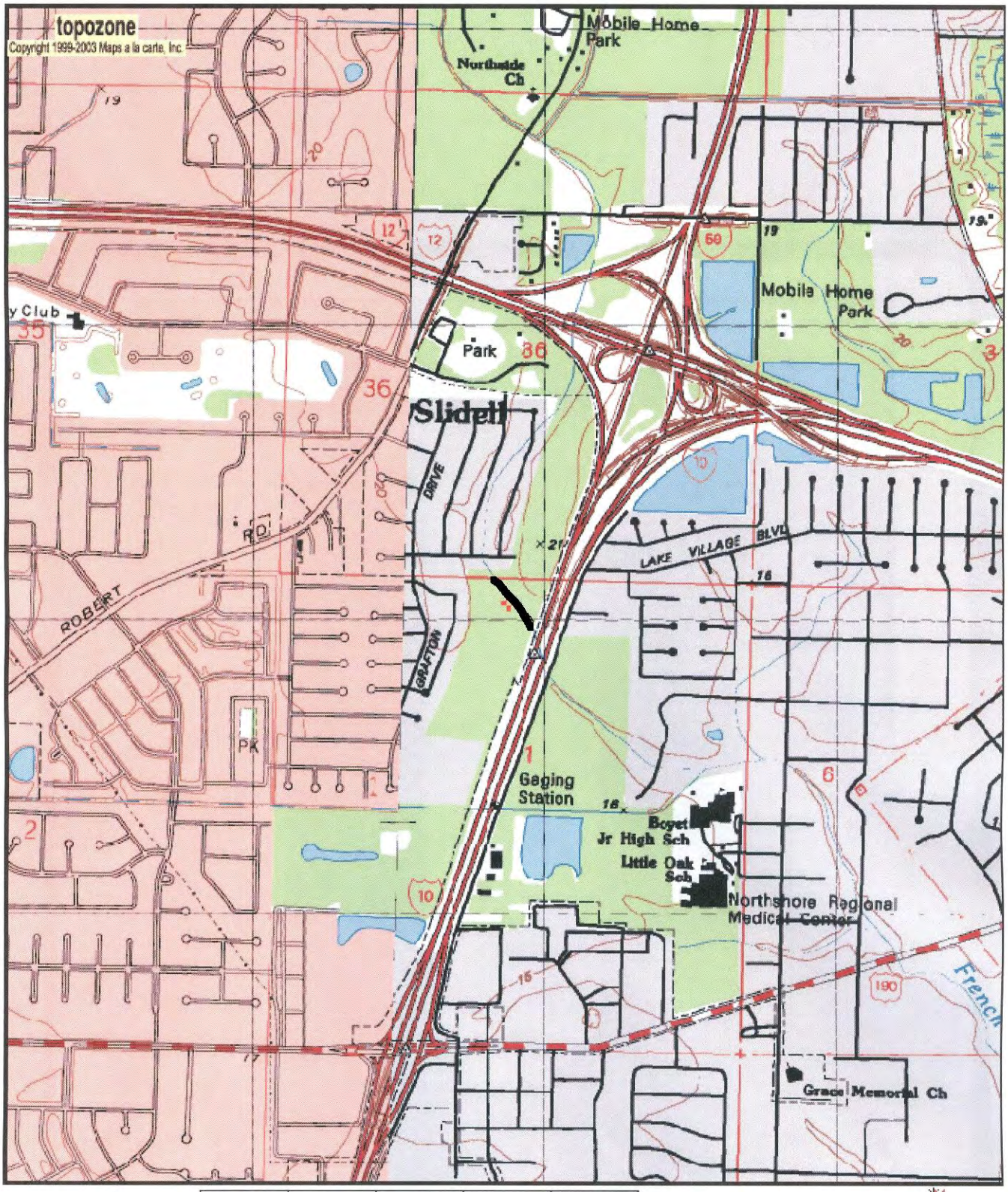

0 0.3 0.6 0.9 1.2 1.5 km

0 0.2 0.4 0.6 0.8 1 mi

Map center is 30.2987°N, 89.7464°W (WGS84/NAD83)

Haaswood quadrangle

Projection is UTM Zone 16 NAD83 Datum

M=0.324

G=-1.387